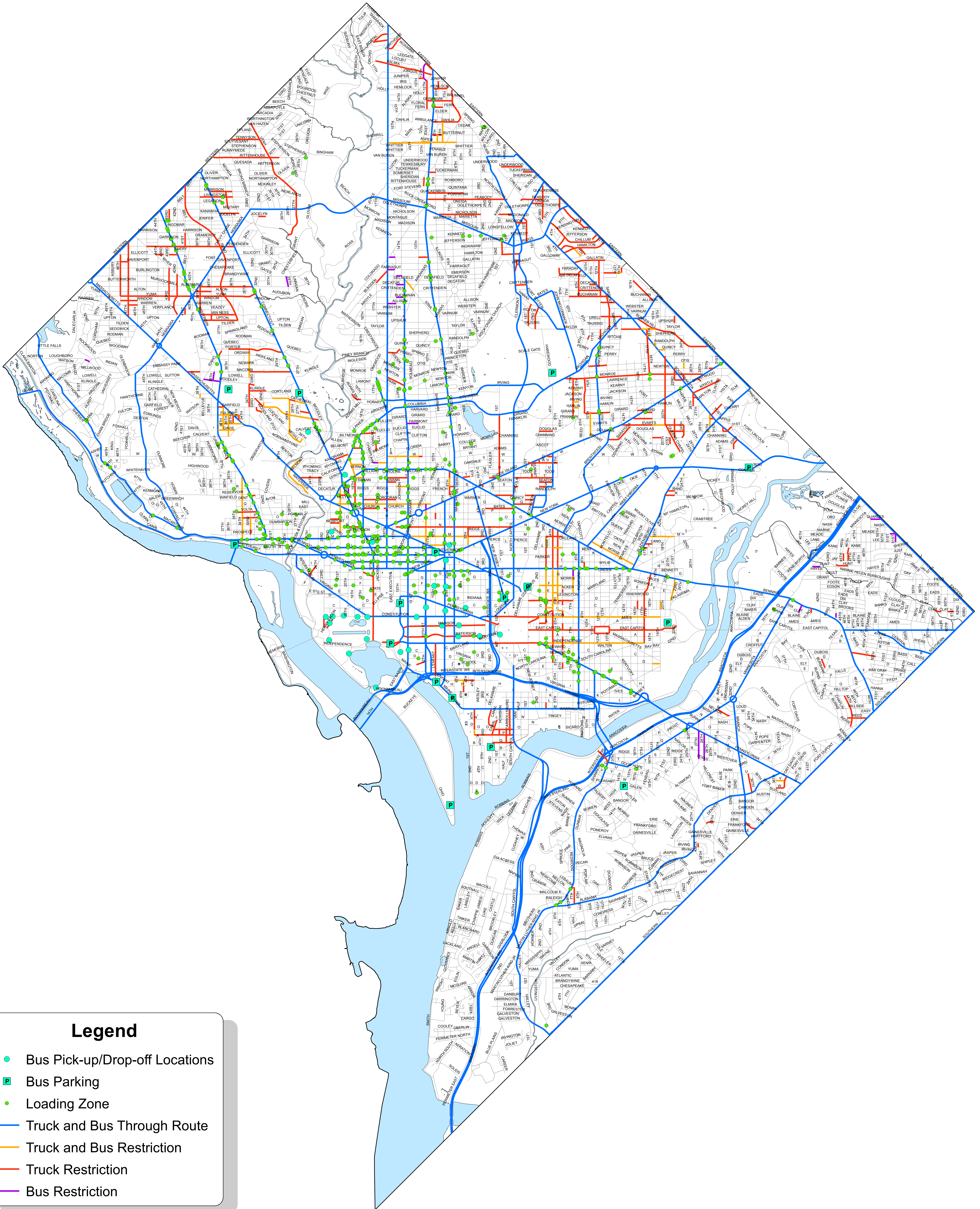



# Truck and Bus Through Routes and Restrictions

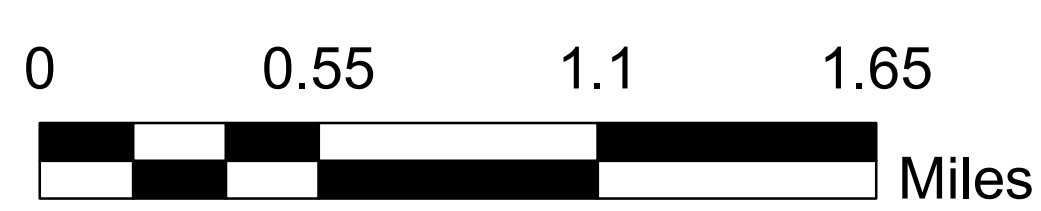


## Legend

- Bus Pick-up/Drop-off Locations
- P Bus Parking
- Loading Zone
- Truck and Bus Through Route
- Truck and Bus Restriction
- Truck Restriction
- Bus Restriction



Scale 1:24,000



The base map was compiled from aerial photography and airborne GPS data acquired in March/April 1999. All mapping is referenced in the Maryland State Plane Coordinate System 1983 North American datum and 1988 vertical datum in meters.

Data Source	DDOT	Date Created	August 14, 2013
Map Type	Standard	Expiration Date	Unknown
Serial No	000000	Created By	PPSA

**Disclaimer**  
This information contained on this page is NOT to be construed or used as a 'legal description'. District Department of Transportation (DDOT) does not provide any guaranty of accuracy or completeness regarding the map information. Any errors or omissions should be reported to the DDOT Geographic Data Systems Division of the Office of Information Technology & Innovations Administration.  
In no event will DDOT be liable for any damages, including but not limited to loss of data, lost profits, business interruptions, loss of business information or any other pecuniary loss that might arise from the use of this map or information it contains.

Government of the District of Columbia  
Vincent Gray, Mayor  
 District Department of Transportation  
Terry Ballamy, Director